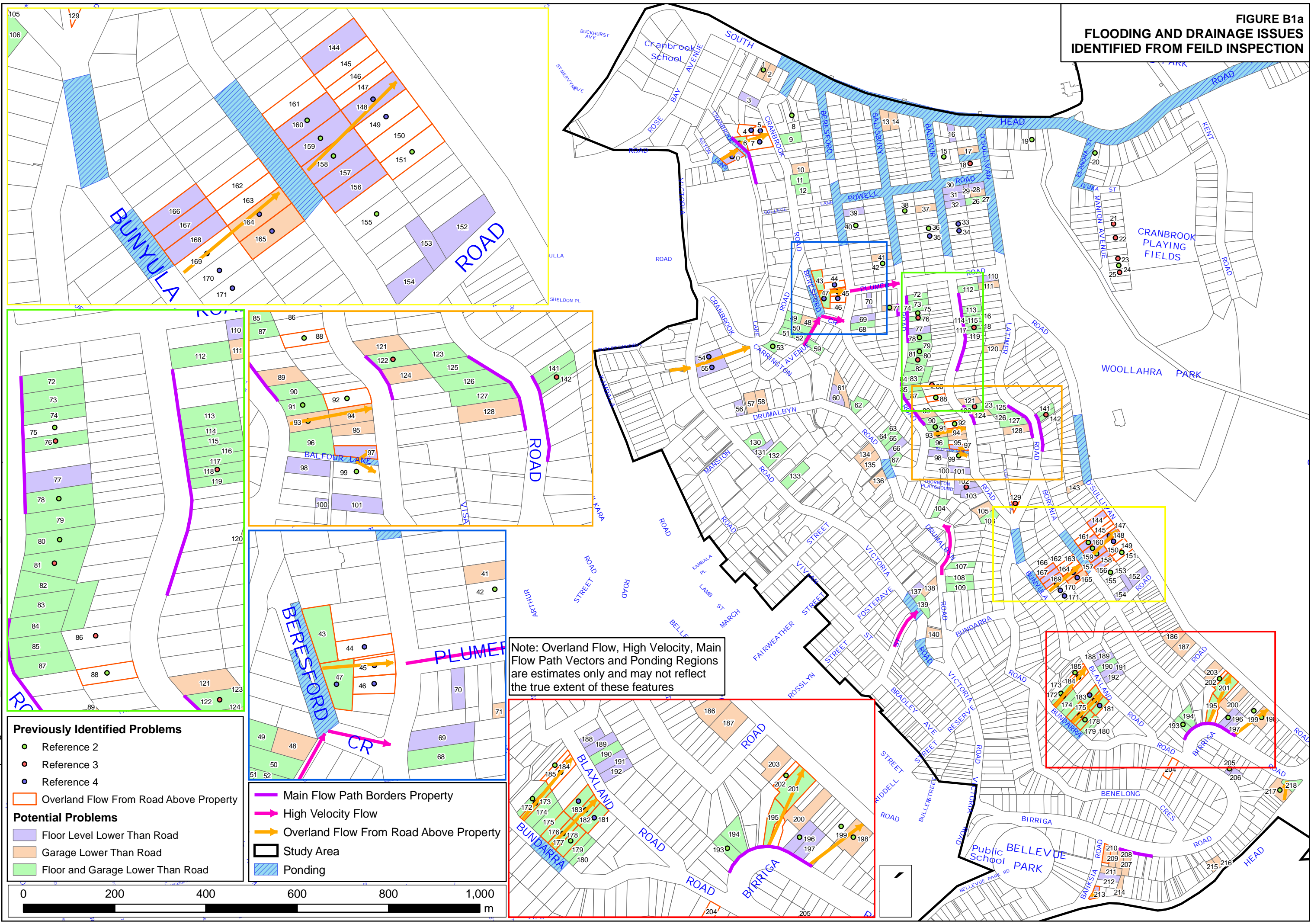



**FIGURE B1a  
FLOODING AND DRAINAGE ISSUES  
IDENTIFIED FROM FEILD INSPECTION**



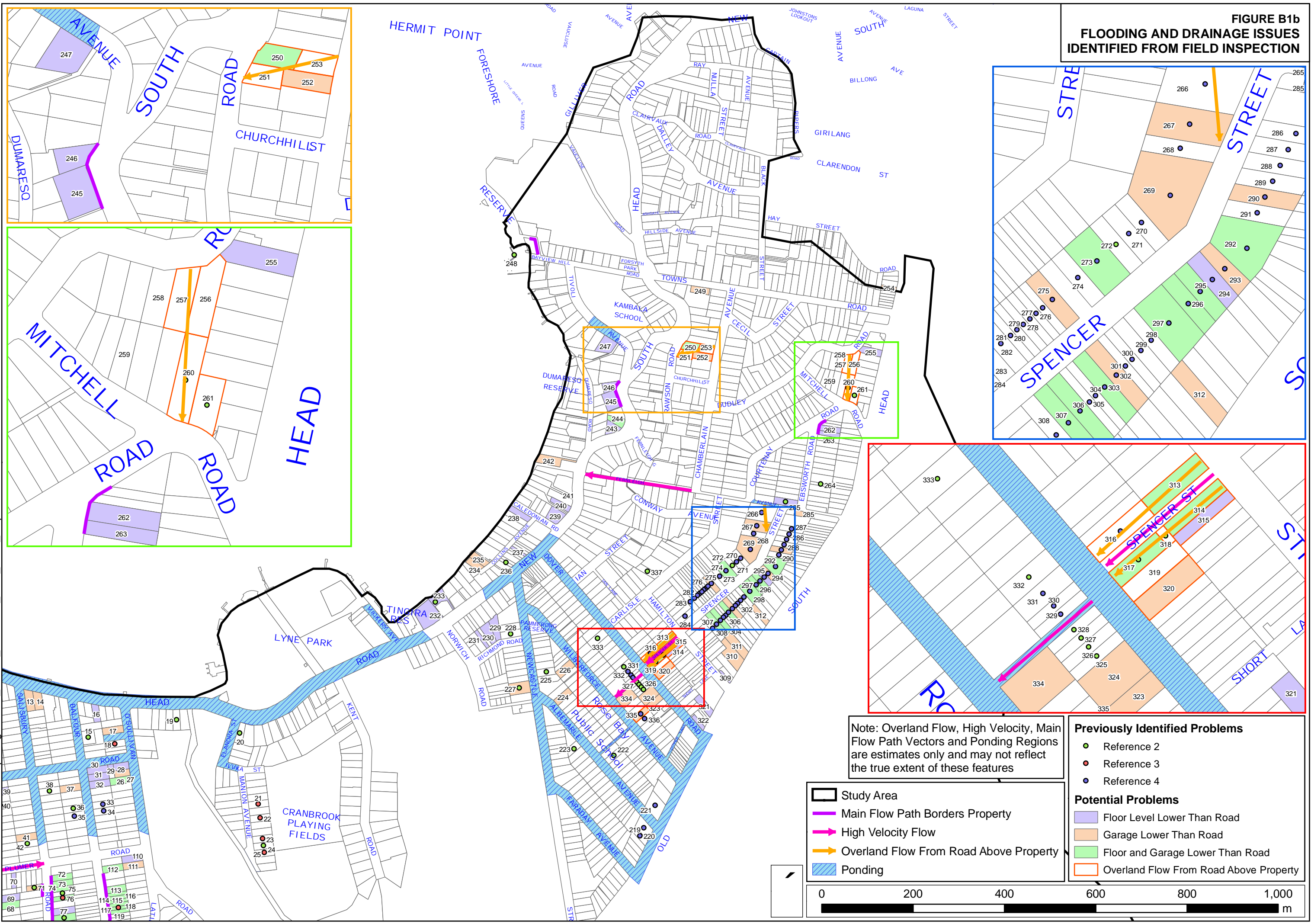
- Previously Identified Problems**
- Reference 2
  - Reference 3
  - Reference 4
  - ▭ Overland Flow From Road Above Property
- Potential Problems**
- ▭ Floor Level Lower Than Road
  - ▭ Garage Lower Than Road
  - ▭ Floor and Garage Lower Than Road

- ▬ Main Flow Path Borders Property
- ➔ High Velocity Flow
- ➔ Overland Flow From Road Above Property
- ▭ Study Area
- ▭ Ponding

Note: Overland Flow, High Velocity, Main Flow Path Vectors and Ponding Regions are estimates only and may not reflect the true extent of these features



**FIGURE B1b  
FLOODING AND DRAINAGE ISSUES  
IDENTIFIED FROM FIELD INSPECTION**



Note: Overland Flow, High Velocity, Main Flow Path Vectors and Ponding Regions are estimates only and may not reflect the true extent of these features

- Study Area
- Main Flow Path Borders Property
- High Velocity Flow
- Overland Flow From Road Above Property
- Ponding

- Previously Identified Problems**
- Reference 2
  - Reference 3
  - Reference 4
- Potential Problems**
- Floor Level Lower Than Road
  - Garage Lower Than Road
  - Floor and Garage Lower Than Road
  - Overland Flow From Road Above Property

