

CAUTION NOTES
 ANY ELECTRONIC FILE IS PROVIDED WITHOUT WARRANTY AND SHOULD ONLY BE USED IN CONJUNCTION WITH THE SUPPLIED PDF/PAPER COPY OF THIS PLAN.

THIS PLAN IS PREPARED FOR PARKER LOGAN. THE PURPOSE OF THIS SURVEY WAS TO OBTAIN TOPOGRAPHICAL DETAIL AS REPRESENTED ON THIS PLAN. THE TITLE BOUNDARIES SHOWN HEREON WERE NOT MARKED AT THE TIME OF THIS SURVEY AND HAVE BEEN DETERMINED FROM INFORMATION AVAILABLE ON THE PUBLIC RECORD.

RELATIONSHIP OF IMPROVEMENTS TO BOUNDARIES ARE DIAGRAMMATIC ONLY. DISTANCES TO BOUNDARIES AND ALL SETOUT DIMENSIONS FOR CONSTRUCTION SHOULD BE SUBJECT TO FURTHER SURVEY.

LEVELS AND POSITIONS OF WINDOWS, WALLS AND RIDGES OF ADJOINING PROPERTIES HAVE BEEN MEASURED BY INDIRECT SURVEY METHODS WITHOUT ENTERING THE PROPERTIES AND ARE INDICATIVE ONLY.

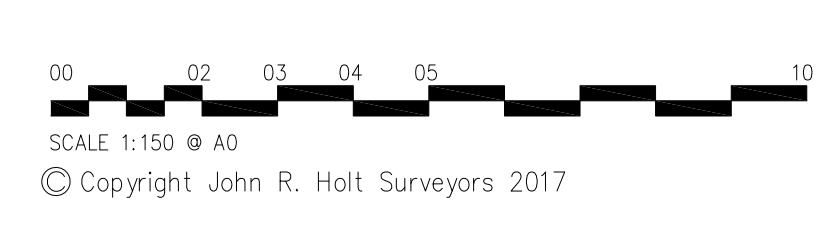
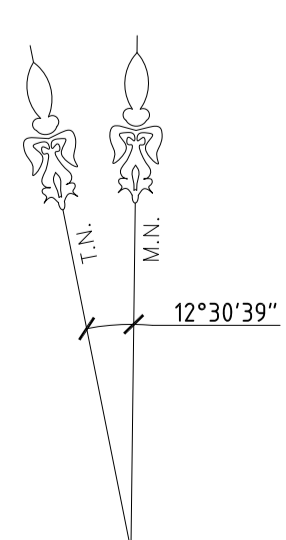
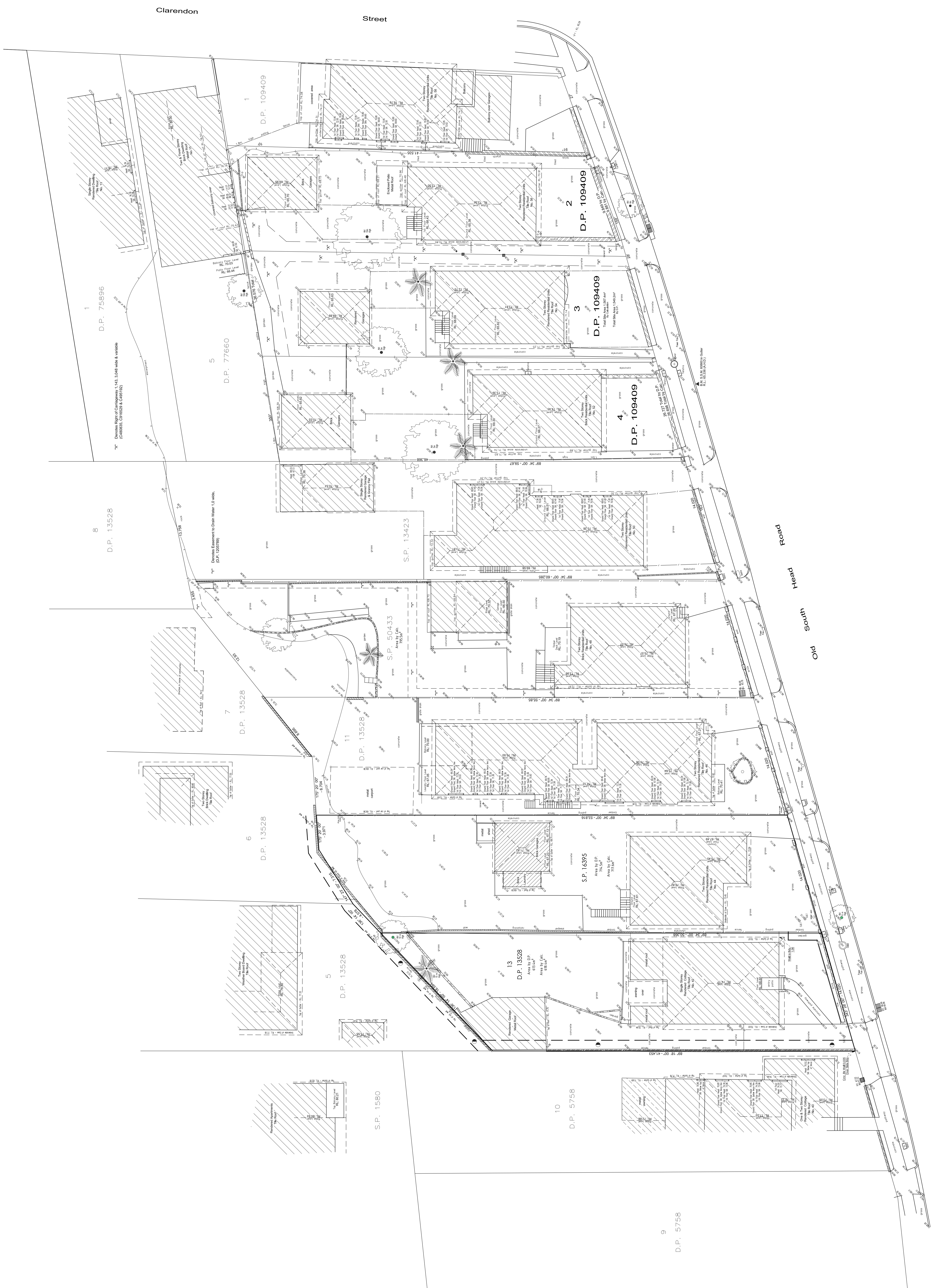
THE ARCHITECT/DRAFTER/PERSON AND BUILDER SHOULD VERIFY ALL DIMENSIONS SHOWN ON THIS PLAN PRIOR TO COMMENCEMENT OF ANY DESIGN AND CONSTRUCTION FOR CONFIRMATION OF THIS SURVEY. ANY DISCREPANCIES SHOULD BE CLARIFIED IN WRITING WITH JOHN R HOLT SURVEYORS P/L PRIOR TO DESIGN AND CONSTRUCTION. PRIOR TO ANY DESIGN, DEMOLITION, EXCAVATION OR CONSTRUCTION ON THE SITE, THE RELEVANT SERVICE AUTHORITIES SHOULD BE CONTACTED FOR LOCATION OF UNDERGROUND SERVICES AND DETAILED LOCATION OF ALL SERVICES. THIS NOTE IS AN INTEGRAL PART OF THIS PLAN.

THE DEVELOPER/OWNER/ARCHITECT AND ALL REMAINING CONTRACTORS MUST MAKE THEIR OWN INQUIRIES REGARDING THE POSITION OF ALL UNDERGROUND SERVICES FOR BELOW GROUND SERVICES THERE IS NO ABSOLUTE CERTAINTY AS TO THE POSITION, DEPTH OR LENGTH OF THE SERVICE.

THE DEVELOPER/OWNER/ARCHITECT AND ALL REMAINING CONTRACTORS MUST UTILISE THE FREE DIAL BEFORE YOU DIG SERVICE. TELEPHONE: 1100, FAX 1300652077.

BOUNDARIES HAVE BEEN SURVEYED BASED ON PLANS AVAILABLE ON PUBLIC RECORDS

COPYRIGHT OF THIS PLAN AND THE ACCOMPANYING ELECTRONIC FILE(S) WHERE APPLICABLE, VESTS WITH JOHN R HOLT SURVEYORS PTY LTD. THE PLAN AND THE ELECTRONIC FILE SHALL ONLY BE USED BY THE ADDRESSED CLIENT FOR THE PURPOSE FOR WHICH THE SURVEY WAS CARRIED OUT



	Prepared by JOHN R. HOLT SURVEYORS PTY. LTD. 9/11 Kingsway, CROONALLA NSW 2200 P.O. Box 47, CROONALLA NSW 2200 Telephone: 9225 2389 Fax: 9227 4172	Location 48 Old South Head Road, VAUCLUSE, NSW 2030 Strata Plan 50433
	Date 14.11.2016	Scale 1:100
Drawn JRH	Checked JRH	Survey Type Detail Survey
Media Size 1:150 @ A0	Source SSM 60860	Date of Survey 22.05.2017
		Job Ref. 24-590

Note: Drawn at 1:150 to fit A0 Sheet