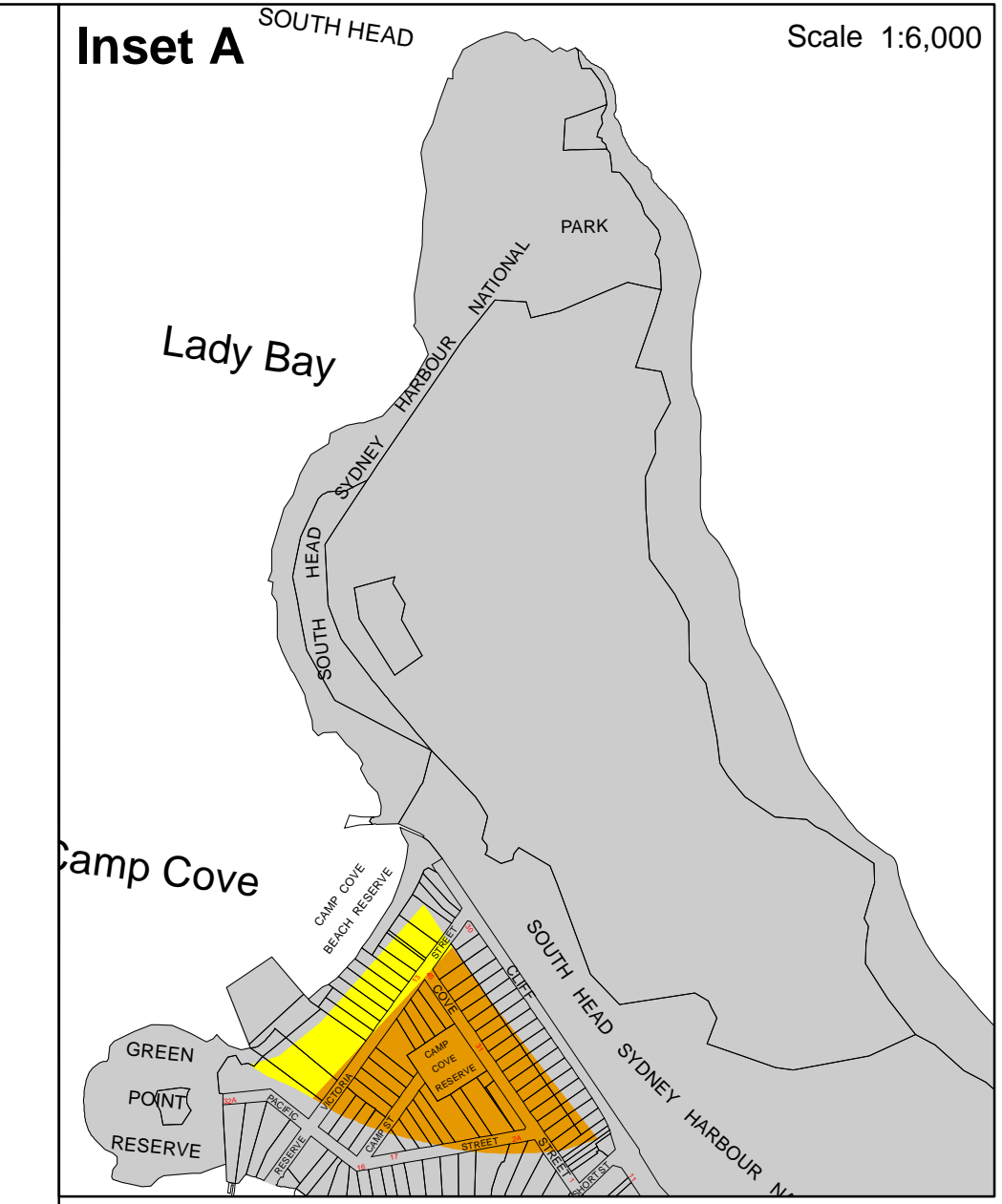
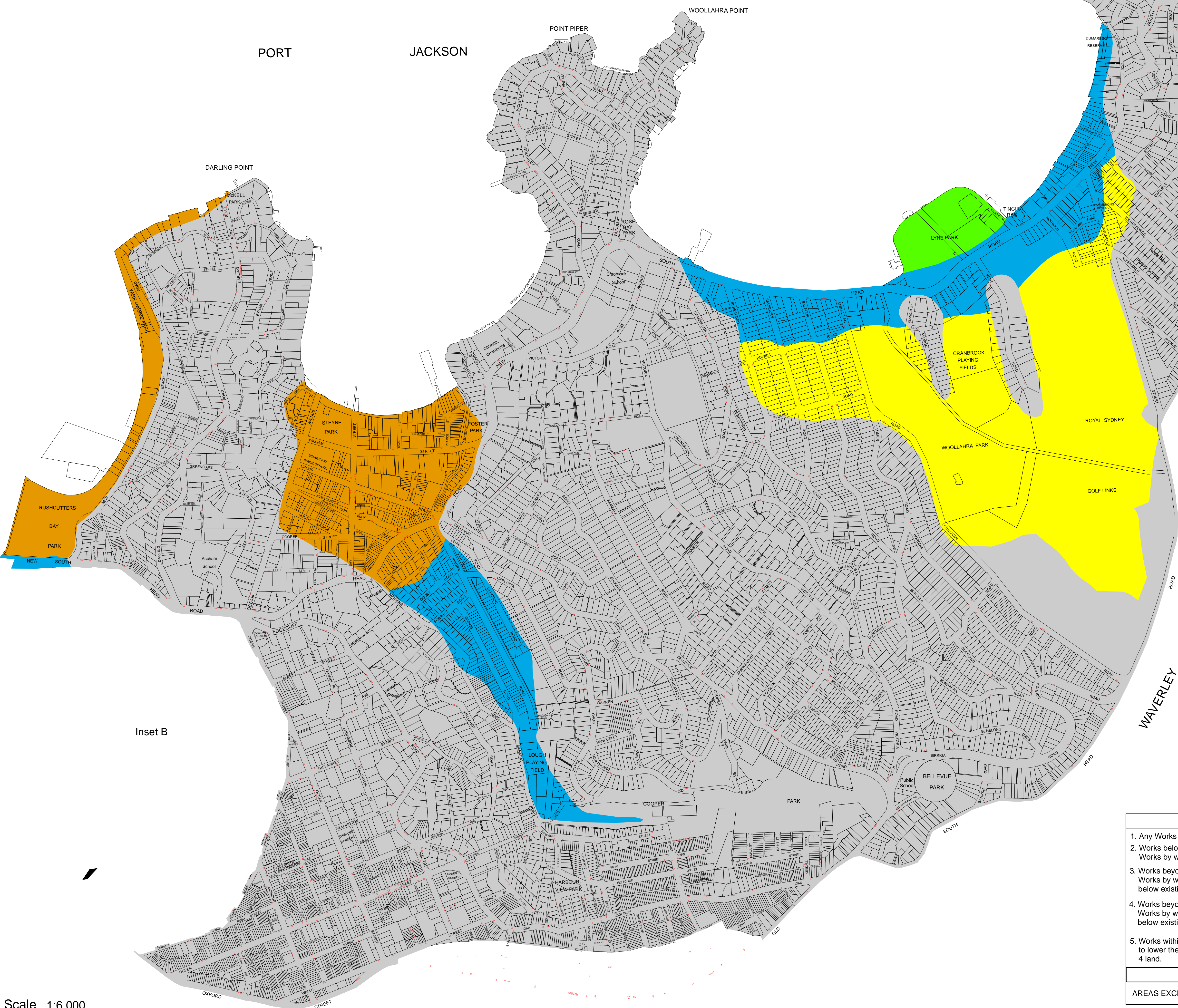


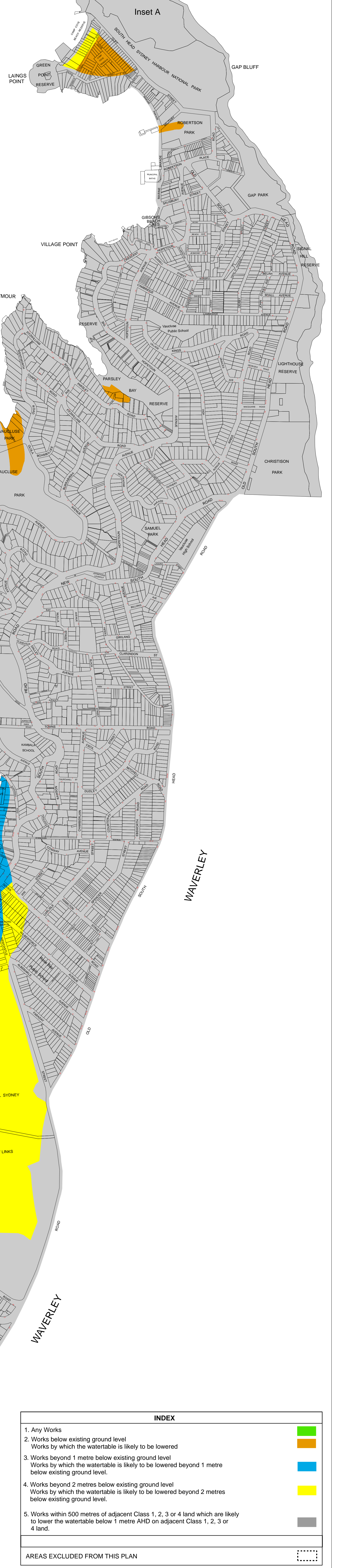
Inset B



Inset A



Scale 1:6,000



INDEX

1. Any Works

2. Works below existing ground level  
Works by which the watertable is likely to be lowered

3. Works beyond 1 metre below existing ground level  
Works by which the watertable is likely to be lowered beyond 1 metre below existing ground level.

4. Works beyond 2 metres below existing ground level  
Works by which the watertable is likely to be lowered beyond 2 metres below existing ground level.

5. Works within 500 metres of adjacent Class 1, 2, 3 or 4 land which are likely to lower the watertable below 1 metre AHD on adjacent Class 1, 2, 3 or 4 land.

AREAS EXCLUDED FROM THIS PLAN

<div><div>DRAWN BY</div><div>Mick Barnier</div></div> <div><div>DATE</div><div>14 March 2005</div></div>	<div><div>ENVIRONMENTAL PLANNING AND ASSESSMENT ACT 1979</div><div>WOOLLAHRA LOCAL ENVIRONMENTAL PLAN 1995</div><div>(AMENDMENT NO 39) - Acid Sulfate Soils Planning Map</div></div>	<div><div>STATEMENT OF RELATIONSHIP WITH OTHER PLANS</div><div>Amends Woollahra Local Environmental Plan 1995</div></div> <div><div>PUBLISHED IN GOVERNMENT GAZETTE OF</div><div>11th March 2005</div></div> <div><div>CERTIFIED IN ACCORDANCE WITH THE ENVIRONMENTAL PLANNING AND ASSESSMENT ACT 1979 AND REGULATION</div><div>GENERAL MANAGER</div><div>DATE</div></div>
<div><div>FILE No. CCL.</div><div>1064.G. (Amendment 39)</div></div> <div><div>DEPT</div><div>Strategic Planning</div></div>		
<div><div>CERTIFICATE ISSUED UNDER S.65 E.P.A. ACT. 1979</div><div>DATE</div><div>9 June 2004</div></div>		