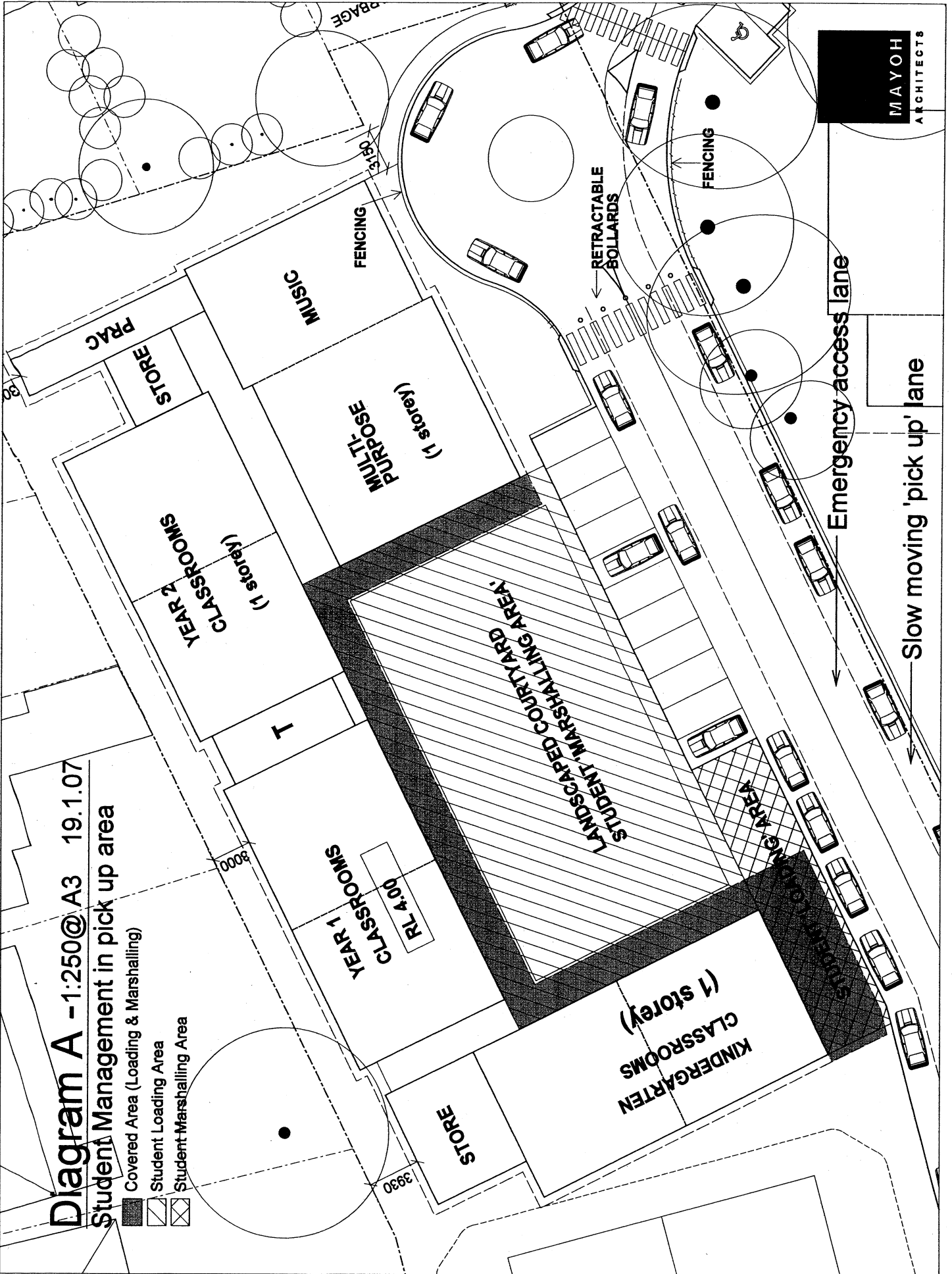
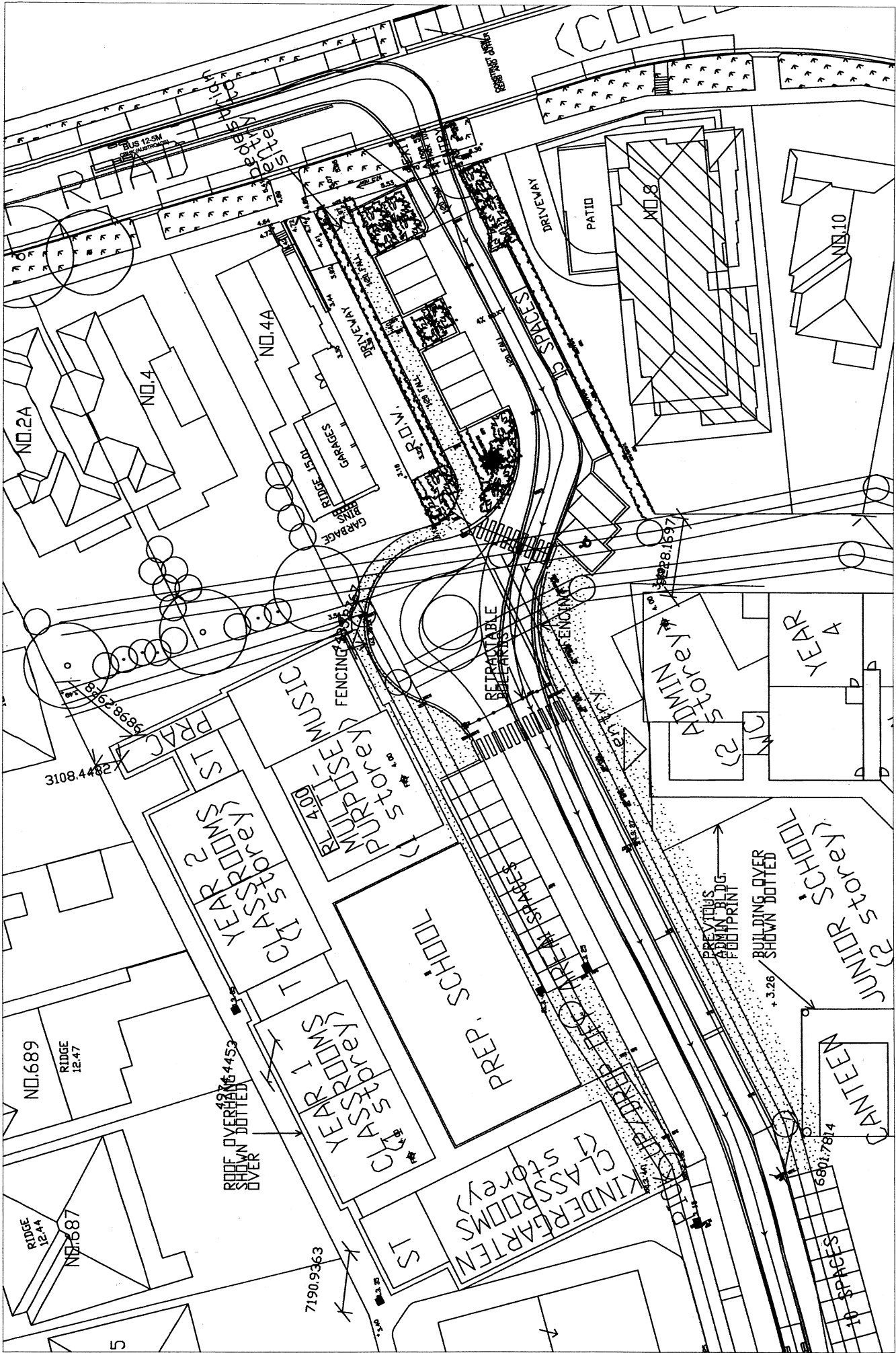


ANNEXURE 5

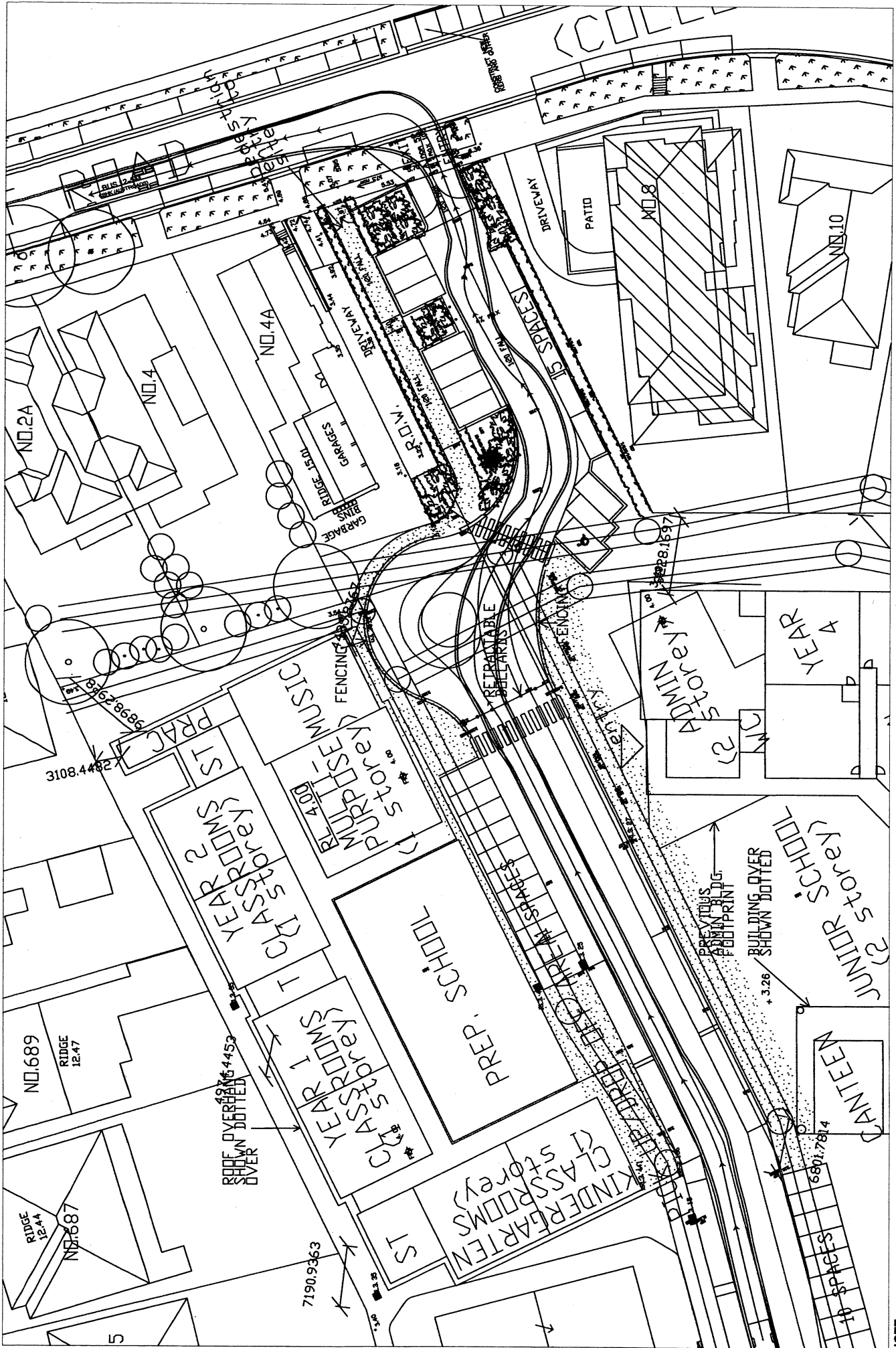
MAYOY
ARCHITECTS





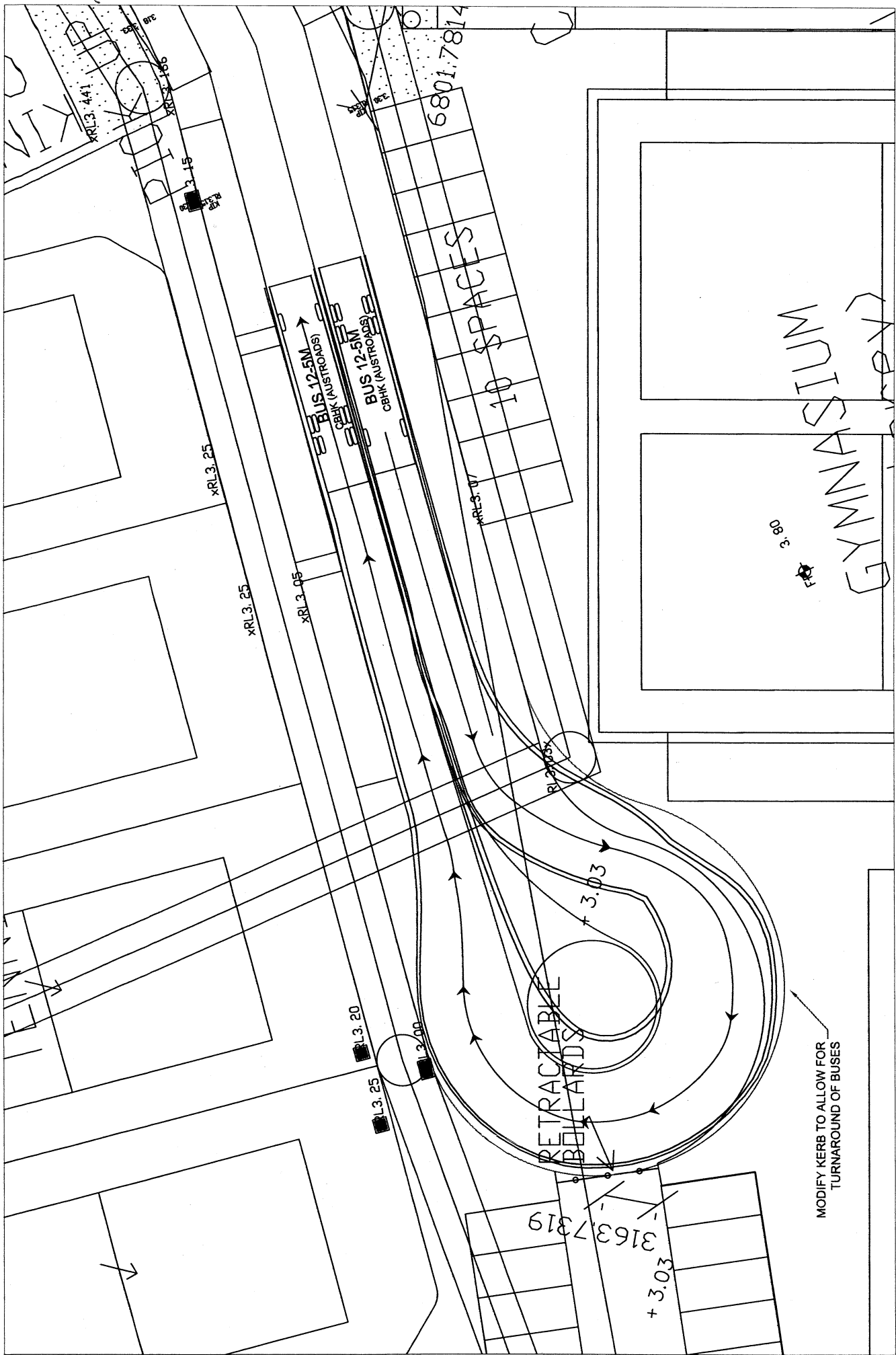
**12.5m BUS VEHICLE SWEEP
PATHS**

NOTE: SKETCH PLAN ONLY. PROPERTY BOUNDARIES, UTILITIES, KERBLINES & DIMENSIONS ARE SUBJECT TO SURVEY AND FINAL DESIGN. TRAFFIC MEASURES PROPOSED IN THIS PLAN ARE CONCEPT ONLY AND ARE SUBJECT TO FINAL DESIGN BY CIVIL ENGINEERS.



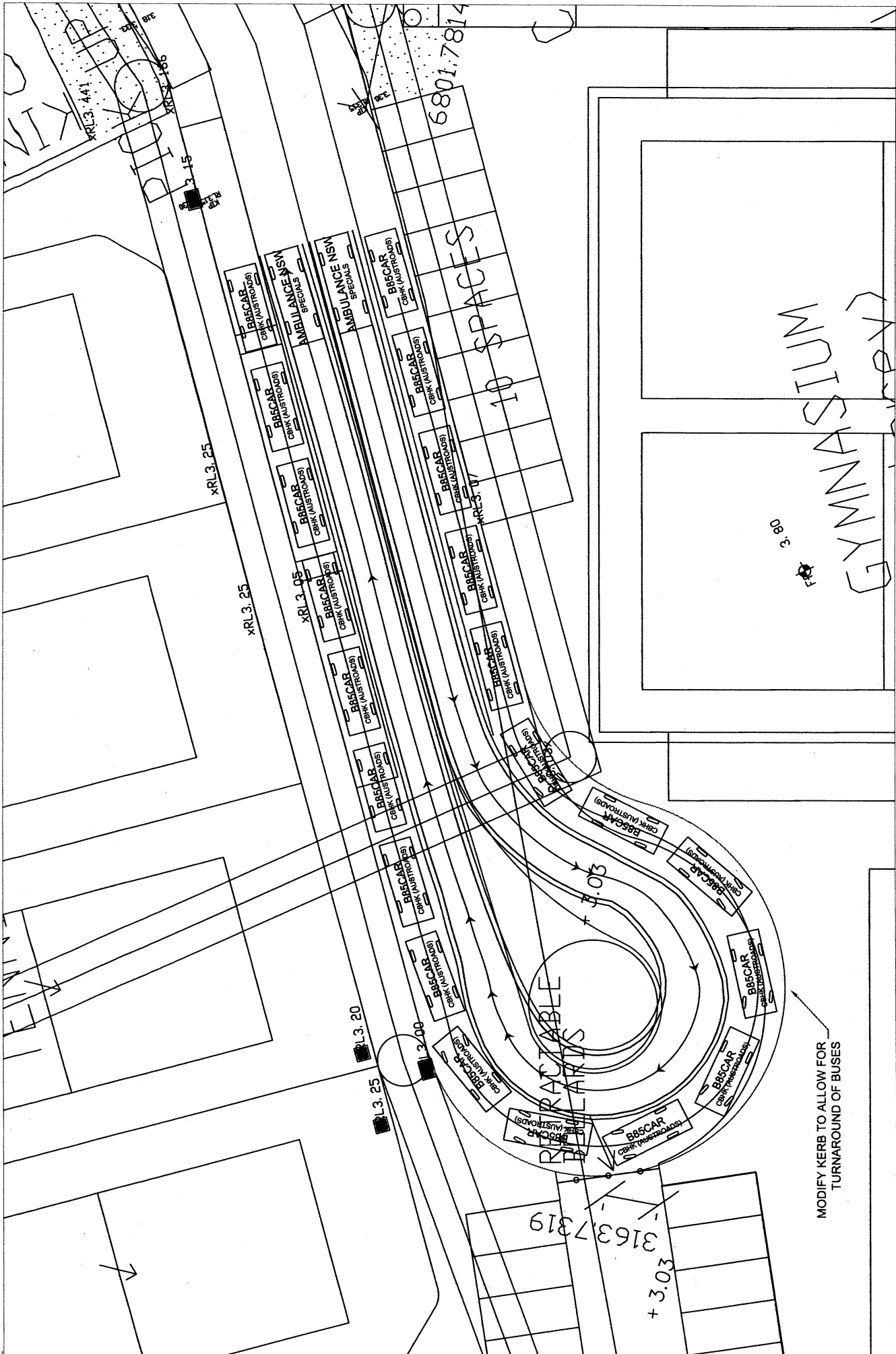
NOTE:
 SKETCH PLAN ONLY. PROPERTY BOUNDARIES,
 UTILITIES, KERBLINES & DIMENSIONS ARE SUBJECT TO
 SURVEY AND FINAL DESIGN. TRAFFIC MEASURES
 PROPOSED IN THIS PLAN ARE CONCEPT ONLY AND
 ARE SUBJECT TO FINAL DESIGN BY CIVIL ENGINEERS.

12.5m BUS VEHICLE SWEEP
 PATHS



NOTE:
 SKETCH PLAN ONLY. PROPERTY BOUNDARIES,
 UTILITIES, KERBLINES & DIMENSIONS ARE SUBJECT TO
 SURVEY AND FINAL DESIGN. TRAFFIC MEASURES
 PROPOSED IN THIS PLAN ARE CONCEPT ONLY AND
 ARE SUBJECT TO FINAL DESIGN BY CIVIL ENGINEERS.

**12.5m BUS VEHICLE SWEEP
 PATHS**



**5.65m NSW AMBULANCE
SWEEP PATHS PASSING
PARKED VEHICLES**

NOTE:
SKETCH PLAN ONLY. PROPERTY BOUNDARIES,
UTILITIES, KERBLINES & DIMENSIONS ARE SUBJECT TO
SURVEY AND FINAL DESIGN. TRAFFIC MEASURES
PROPOSED IN THIS PLAN ARE CONCEPT ONLY AND
ARE SUBJECT TO FINAL DESIGN BY CIVIL ENGINEERS.